

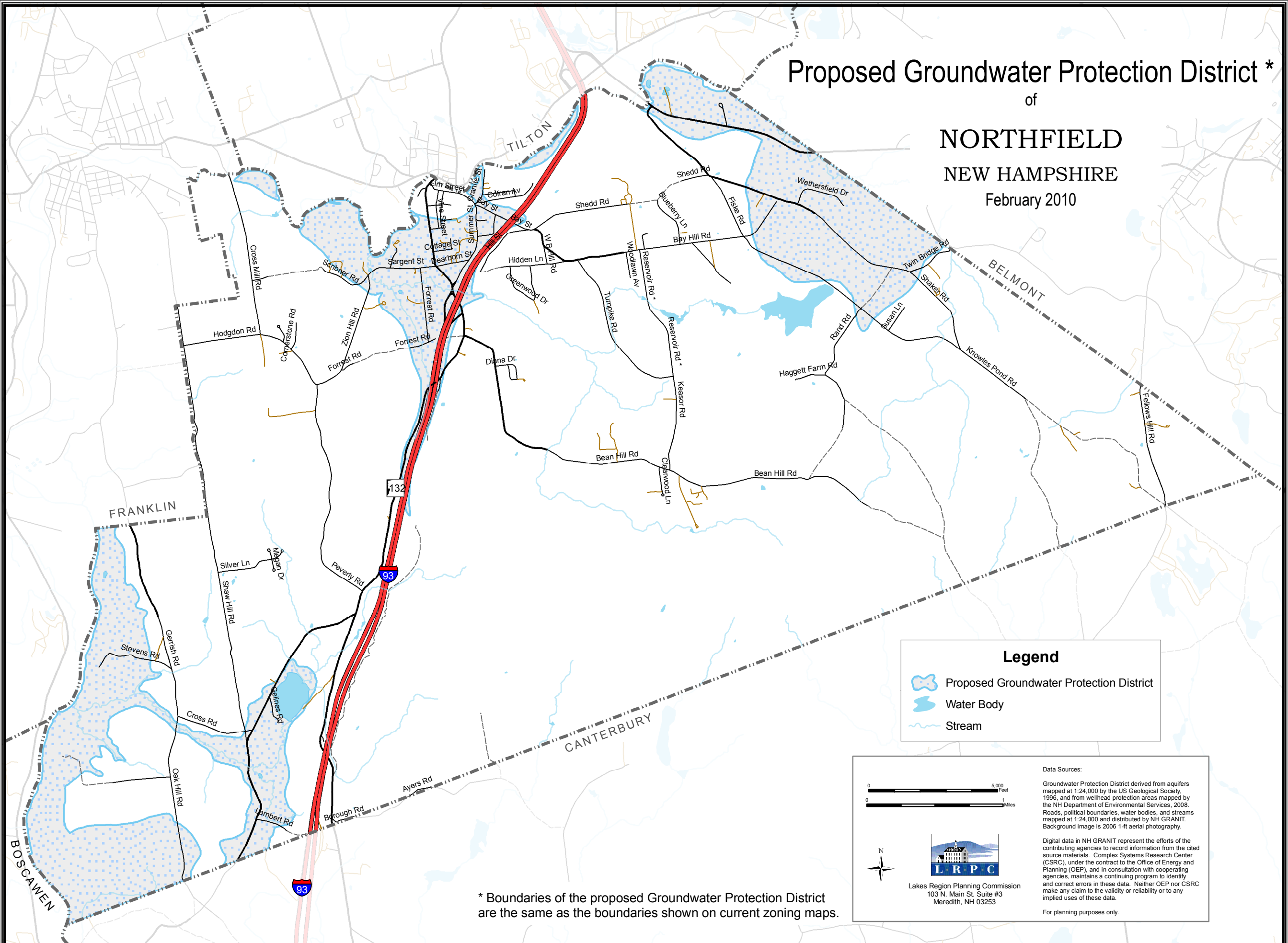
Proposed Groundwater Protection District *

of




NORTHFIELD


NEW HAMPSHIRE

February 2010



Legend

-  Proposed Groundwater Protection District
-  Water Body
-  Stream



Lakes Region Planning Commission
103 N. Main St. Suite #3
Meredith, NH 03253

Data Sources:

Groundwater Protection District derived from aquifers mapped at 1:24,000 by the US Geological Society, 1996, and from wellhead protection areas mapped by the NH Department of Environmental Services, 2008. Roads, political boundaries, water bodies, and streams mapped at 1:24,000 and distributed by NHI GRANIT. Background image is 2006 1-ft aerial photography.

Digital data in NH GRANIT represent the efforts of the contributing agencies to record information from the cited source materials. Complex Systems Research Center (CSRC), under the contract to the Office of Energy and Planning (OEP), and in consultation with cooperating agencies, maintains a continuing program to identify and correct errors in these data. Neither OEP nor CSRC make any claim to the validity or reliability or to any implied uses of these data.

For planning purposes only.

* Boundaries of the proposed Groundwater Protection District are the same as the boundaries shown on current zoning maps.